OC 373

AIRPORT OBSTRUCTION CHART
SAN DIEGO INTERNATIONAL-LINDBERGH FIELD, SAN DIEGO, CALIFORNIA

AIRPORT ELEVATION 15 FEET

AIRPORT PLAN
LETTERED OBJECTS
A- Road (N) 23
B- Ol. on Locator 19
C- Ol. on Light Standard 54
D- Ol. on Light Standard 56
E- Ol. on Light Standard 58
F- Antenna on Ol. Tower 27
G- Ol. on Lighted Windsock 36
SAN DIEGO BAY
North American Datum of 1983 (NAD 83) coordinates may be converted to chart datum coordinates for plotting on this chart by adding the following corrections to the NAD 83 coordinates.
Latitude -00.18"
Longitude -03.12"
These corrections represent a shift of approximately 82 meters (267 feet).
Obstructing Building Area
Road
Ol. on Locator 19
Ol. on Light Standard 54
Ol. on Light Standard 56
Ol. on Light Standard 58
Antenna on Ol. Tower 27
Ol. on Lighted Windsock 36
Ol. Beacon 176
Possible Vessel Obstruction Area - Refer to Local Authorities for Maximum Vessel Height
Antenna on Building 124
Antenna on Building 135
Antenna on Ol. Building 114
Ol. on Tower 167
Ol. Flagpole on Building 169
Ol. on Building 171
Ol. on Building 173
Ol. on Building 174
Ol. on Building 175
Ol. on Building 176
Ol. on Building 177
Ol. on Building 178
Ol. on Building 179
Ol. on Building 180
Ol. on Building 181
Ol. on Building 182
Ol. on Building

AIRPORT OBSTRUCTION CHART
SAN DIEGO INTERNATIONAL-LINDBERGH FIELD, SAN DIEGO, CALIFORNIA

AIRPORT PLAN
LIMIT OF CONICAL SURFACE
LIMIT OF HORIZONTAL SURFACE
SAN DIEGO BAY
270 FT. PAVED STOPWAY
700 FT. DISPLACED THRESHOLD
9400 X 200 PAVED
585 FT. DISPLACED THRESHOLD
1810 FT. DISPLACED THRESHOLD
400 FT. DISPLACED THRESHOLD
Possible Vessel Obstruction Area—Refer to Local Authorities for Maximum Vessel Height
Obstructing Building Area
Antenna on OL Building 433
Antenna on OL Building 496 (211)
Antenna on OL Building 506 (208)
Antenna on OL Building 449
Antenna on OL Building 452
Antenna on OL Building 481
Antenna on OL Building 221
Antenna on OL Building 435
Antenna on OL Building 390
Antenna on OL Building 424
Antenna on OL Building 397
Antenna on OL Building 472 (409)
Antenna on OL Building 392 (248)
Antenna on OL Building 394
Antenna on OL Building 174
Antenna on Building 170
Antenna on OL Building 402 (374)
OL Flagpole on Building 392 (248)
OL Flagpole on Building 346 (286)
OL Flagpole on Building 444 (401)
OL Flagpole on Building 400 (347)
OL Flagpole on Building 169
OL Flagpole on Building 878 (448)
OL on Building 500 (400)
OL on Building (Under Construction) 445 (425)
OL on Crane 337 (321)
OL on Building 295 (285)
OL Beacon 176
OL on Tower 192
OL Stack 372
Winchock on OL Building 304 (243)
Antenna on Building 200
Antenna on Building 235
Antenna on Building 253
Antenna on Building 62
Antenna on Building 49
Antenna on Building 70
Antenna on Building 102
Antenna on Building 132
Antenna on OL Hangar 181
Antenna on OL Airport Beacon 68
Antenna on OL Building 173
Antenna on OL Control Tower 85
Antenna on OL Building 221
Antenna on OL Building 145
Antenna 174
Antenna 240
Antenna 160
Antenna 190
Antenna 253
Antenna 80
Antenna 235
Antenna 362
Antenna 379
Antenna 393
Antenna 359
Antenna 808
Antenna 414
Antenna 516
Antenna 434
Antenna 436
Antenna 364
Antenna 335
Antenna 309
Antenna 317
Antenna 337
Antenna 253
Tree 151
Tree 102
Tree 43
Tree 42
Tree 41
Tree 14
Tree 79
Tree 77
Tree 64
Tree 91
Tree 75
Tree 73
Tree 99
Tree 135
Tree 145
Tree 271
Tree 266
Tree 208
Tree 285
Tree 378
Tree 379
Tree 385
Tree 302
Tree 274
Tree 793
Tree 329
Tree 377
Tree 362
Tree 359
Tree 808
Tree 414
Tree 436
Tree 309
Tree 317
Tree 335
Tree 364
Light Pole 28
Light Pole 18
Light Pole 19
Light Pole 51
Light Standard 153
Light Standard 69
Floodlight Pole 50
Floodlight Pole 60
Floodlight Pole 44
Floodlight 64
OL Floodlight Pole 60
OL Light Standard 69
OL Barrier 91
OL Antenna 33
OL on Slope 53
OL on Transmissometer 74
OL on Transmissometer 31
OL on Transmissometer 72
OL on Anemometer 33
OL on Building 99
OL on Building 36
OL on Building 233
OL on Building 70
OL on Building 76
OL on Building 44
OL on Building 174
OL on Building 169
OL on Building 192
Pole 160
Pole 270
Pipe on Building 44
Road (S) 23
Road
Runway
Taxiway
Approach Lights
Windsock
Fence
Wash
Transitional Surface 500 FT.
DME
PAPI
Transmissometer 31
Transmissometer 33
Transmissometer 72
Transmissometer 74
Anemometer 33
Transmission Tower 355
Transmission Tower 344
Transmission Tower 349
Cross on Tower 377
Cross on Church 106
Cross on OL Building 496 (211)
Cross on Church Tower 434
OL Flagpole 280
OL Antenna on Building 449
OL on Building 452
OL Stack 372
Obstructing Building Area
Building 48
Building 70
Building 233
Building 394
Building 397
Building 424
Building 435
Building 452
Building 481
Building 516
Building 808
Building 809
Building 814
Building 816
Building 817
Building 818
Building 819
Building 820
Building 821
Building 822
Building 823
Building 824
Building 825
Building 826
Building 827
Building 828
Building 829
Building 830
Building 831
Building 832
Building 833
Building 834
Building 835
Building

OC 373

RUNWAY PLANS AND PROFILES

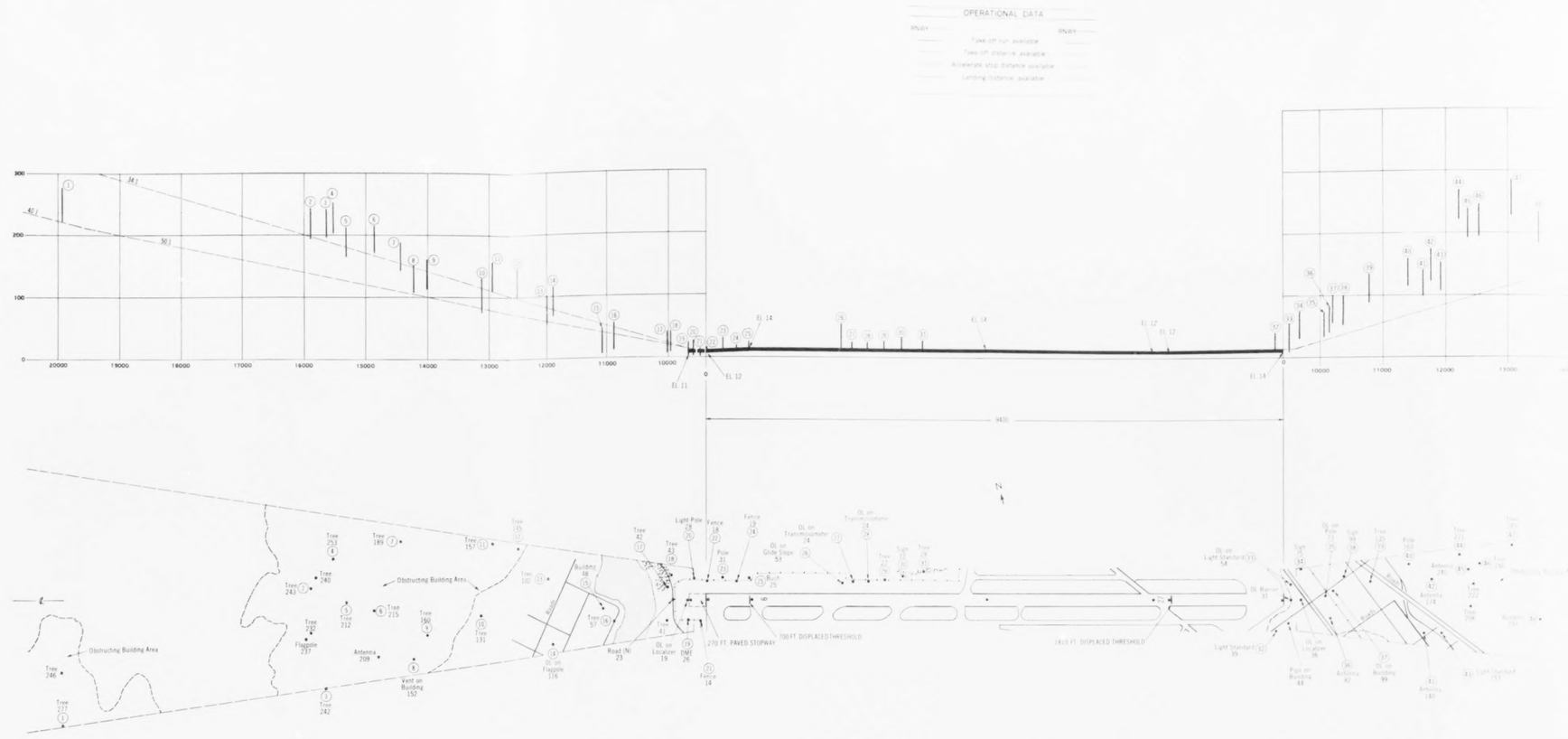

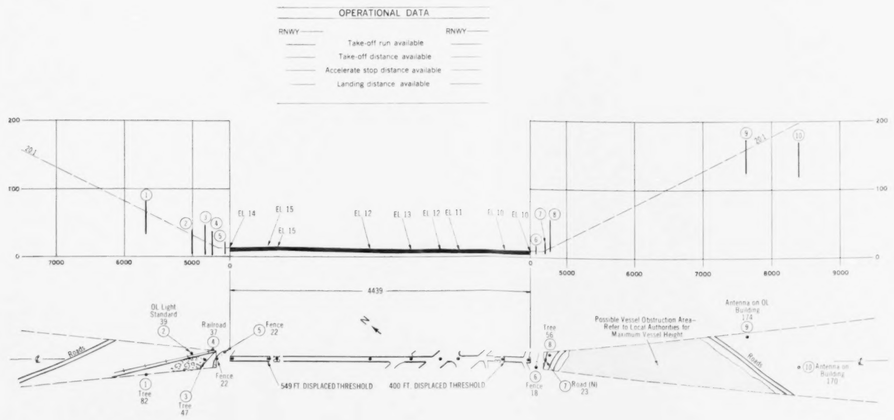

PROFILE SCALE
Horizontal ..... 1 inch equals 1000 feet
Vertical ..... 1 inch equals 100 feet

AMENDMENT DATA

DIMENSIONS AND ELEVATIONS ARE IN FEET

SAN DIEGO INTERNATIONAL-LINDBERGH FIELD, SAN DIEGO, CALIFORNIA

RUNWAY PLANS AND PROFILES

OPERATIONAL DATA

RNWY		RNWY
	Take-off run available	
	Take-off distance available	
	Accelerate stop distance available	
	Landing distance available	

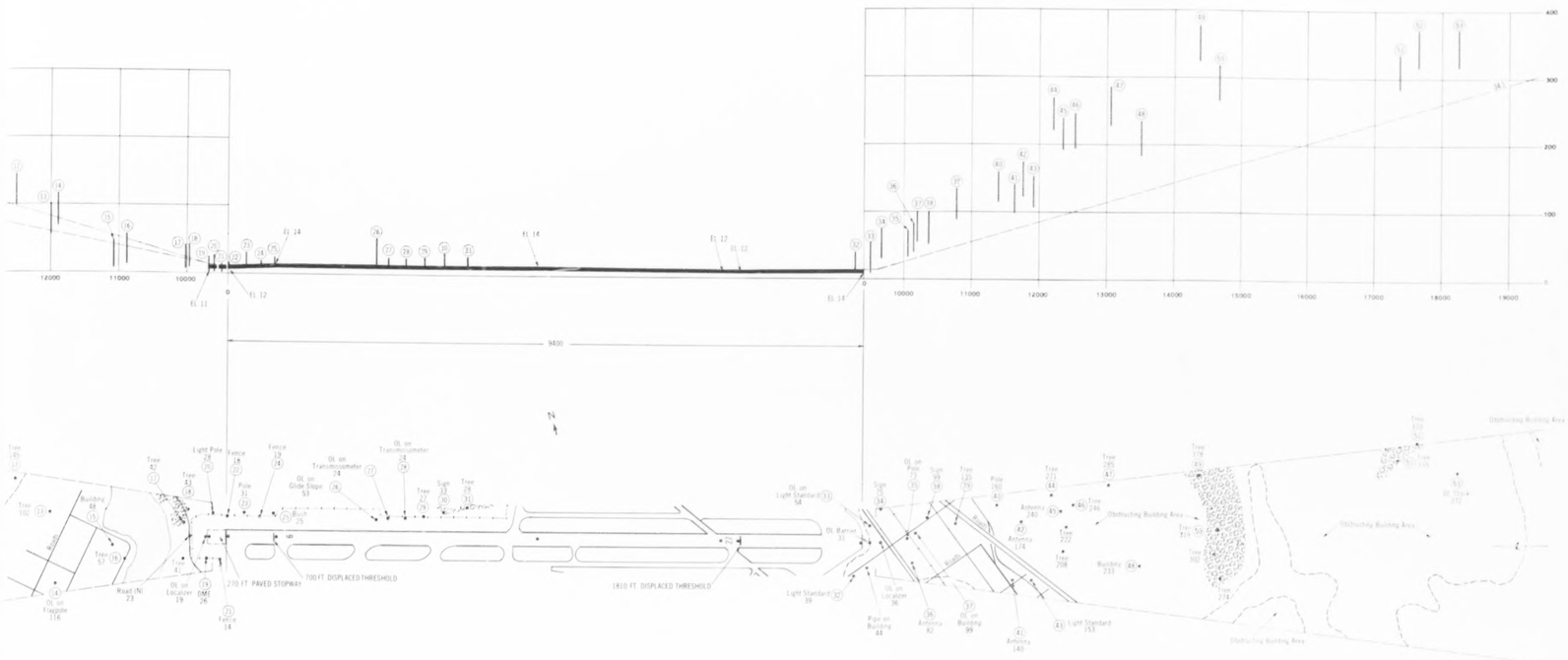

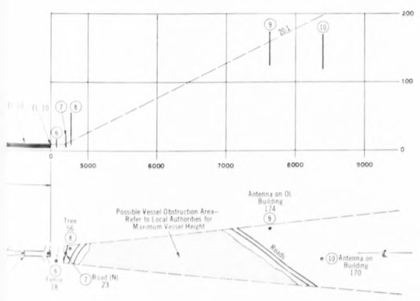
Possible Vessel Obstruction Area— Refer to Local Authorities for Maximum Vessel Height
Antenna on Oil Building 114
Antenna on Building 170
Road (N) 23

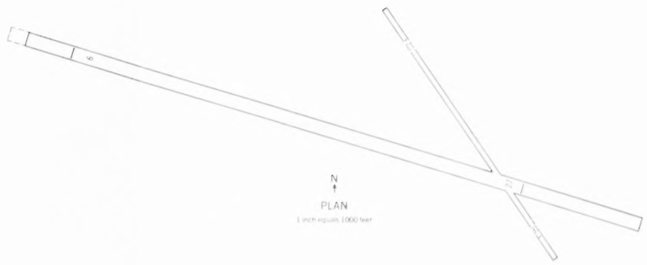

VERTICAL SCALE

SAN DIEGO INTERNATIONAL-LINDBERGH FIELD, SAN DIEGO, CALIFORNIA

SEE OTHER SIDE FOR PLAN